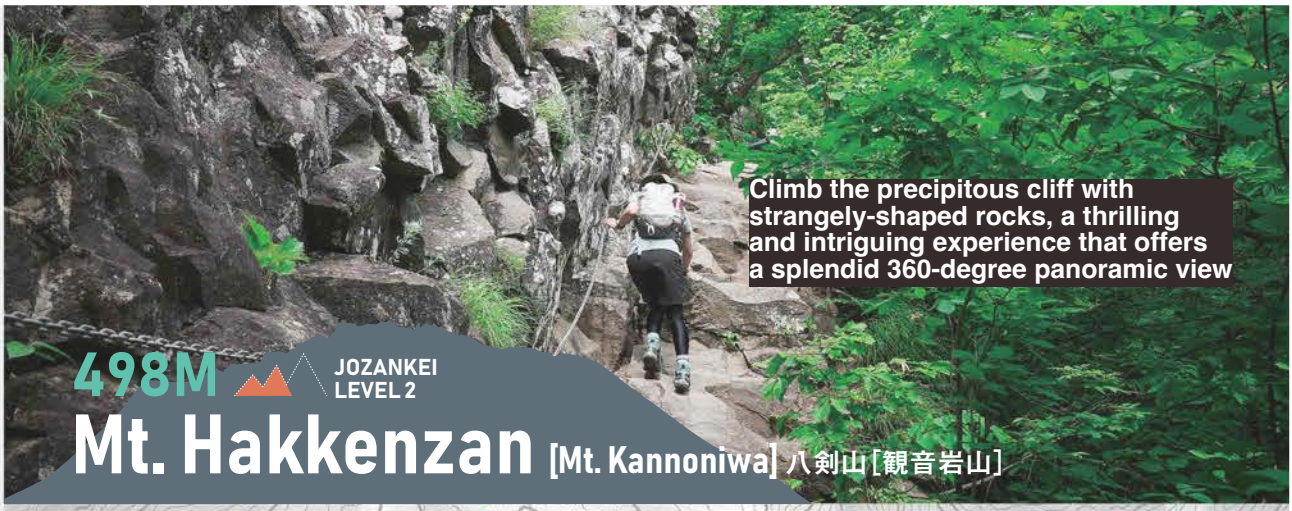

Climb the precipitous cliff with strangely-shaped rocks, a thrilling and intriguing experience that offers a splendid 360-degree panoramic view

498M JOZANKEI LEVEL 2

# Mt. Hakkenzan [Mt. Kannoniwa] 八剣山[観音岩山]

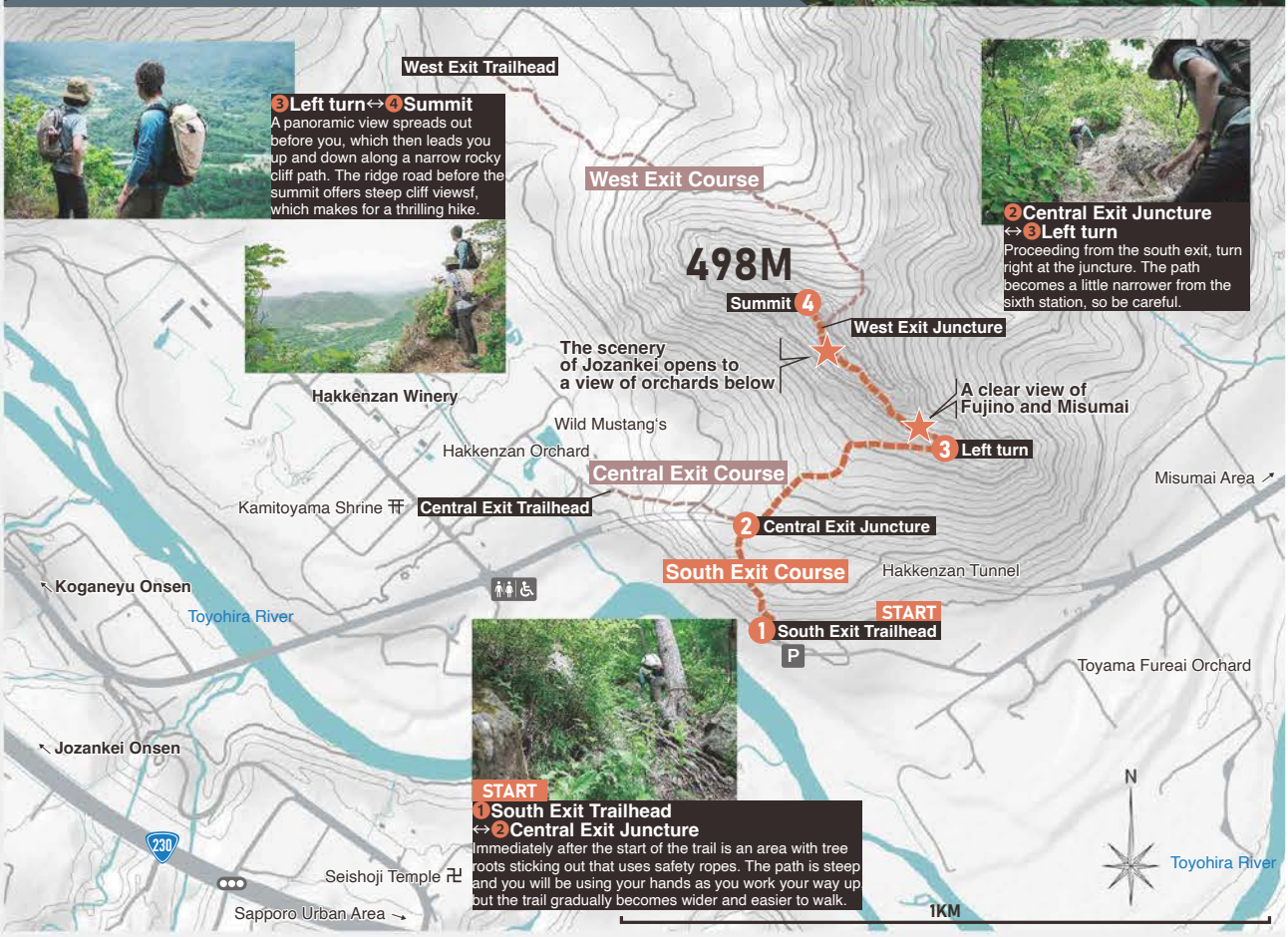


## ROUTE SUMMARY

**A climbing course that is easy to complete in about an hour, but has a certain degree of difficulty and thrill factor. The course is rich in variety, with safety ropes and steep slopes in the latter half of the course. The 360-degree panoramic view from the summit is breathtaking. This mountain will give you a great sense of accomplishment and satisfaction.**

## ROUTE OUTLINE

- ▶**Trailhead:** South Exit / Central Exit / West Exit
- ▶**Climbing Time** **Ascent: approx. 1 hour** **Descent: approx. 30 minutes**
- ▶**Toilet:** near the Central Exit Trailhead
- ▶**Cell phone:** Trailhead 、Summit

*Please note that phone signals may be affected by the weather.

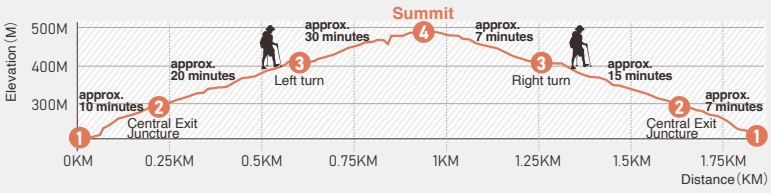


## ⚠ ATTENTION

- ▶The trail is narrow in places. It is important to give way to oncoming climbers.
- ▶Be very careful along the summit area as it is narrow and has a sheer precipice.